

# MALDIVES LAND SURVEY AUTHORITY

MINISTRY OF HOUSING AND INFRASTRUCTURE

Office (PABX): +(960) 3004300, Fax: +(960) 3004254

Ameenee Magu, Maafannu, Male', 20392, Maldives.

Email: survey@housing.gov.mv

Web: www.surveyofmaldives.gov.mv,



CONTROLPOINT DETAILS	Station Number	PSM 5735
Coordinate Information		
Geodetic	Grid	
WGS 84	UTM Zone 43	
Lat: 4°01'23.99558"N	E:	256887.715
Long: 72°48'37.37255"E	N:	445032.470
Ellp Height:	Orth Height: +0.818	
Island Name: AA.GAATHAFUSHI	Date: 20 SEPTEMBER 2019	


## Monument description & method of survey:

- Established to the Type A monument standard but instead of 300mm pipe , a wooden box (0.3m x 0.3m and 1 m height) has been used.
- Stainless steel plate fixed to concrete by Four bolts
- Horizontal coordinates fixed by GNSS Static survey.
- Vertical height corrected using tide prediction data
- PSM 5735 is 50mm above ground Level

## General site condition & access:

- Easily accessible area with wide angle of sky visibility
- Located in vegetatin line of the island

Owner: FESDHU HOLDING PRIVATE LIMITED.

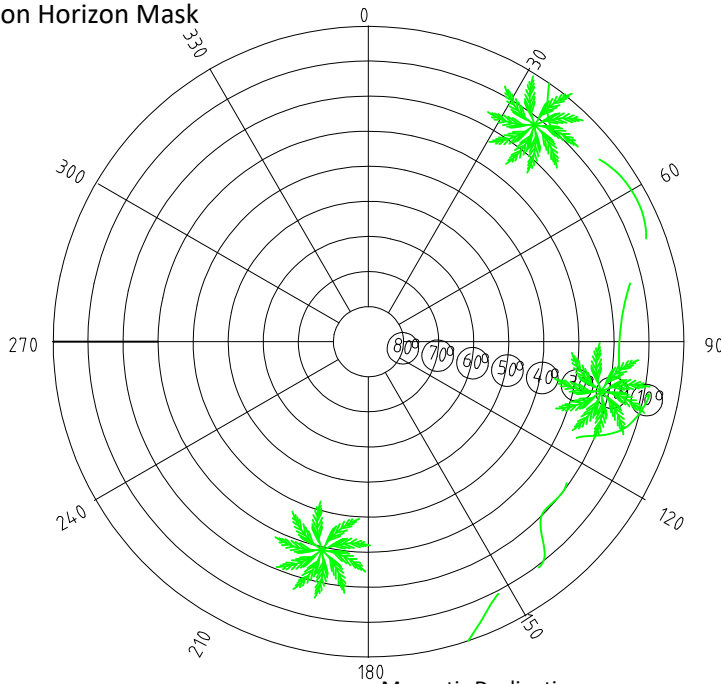


SITE INFORMATION

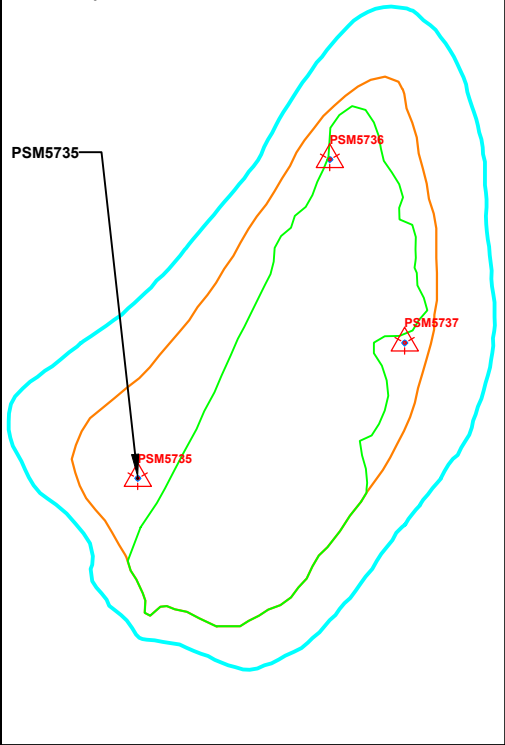
Station Number

P S M 5 7 3 5

Station Horizon Mask

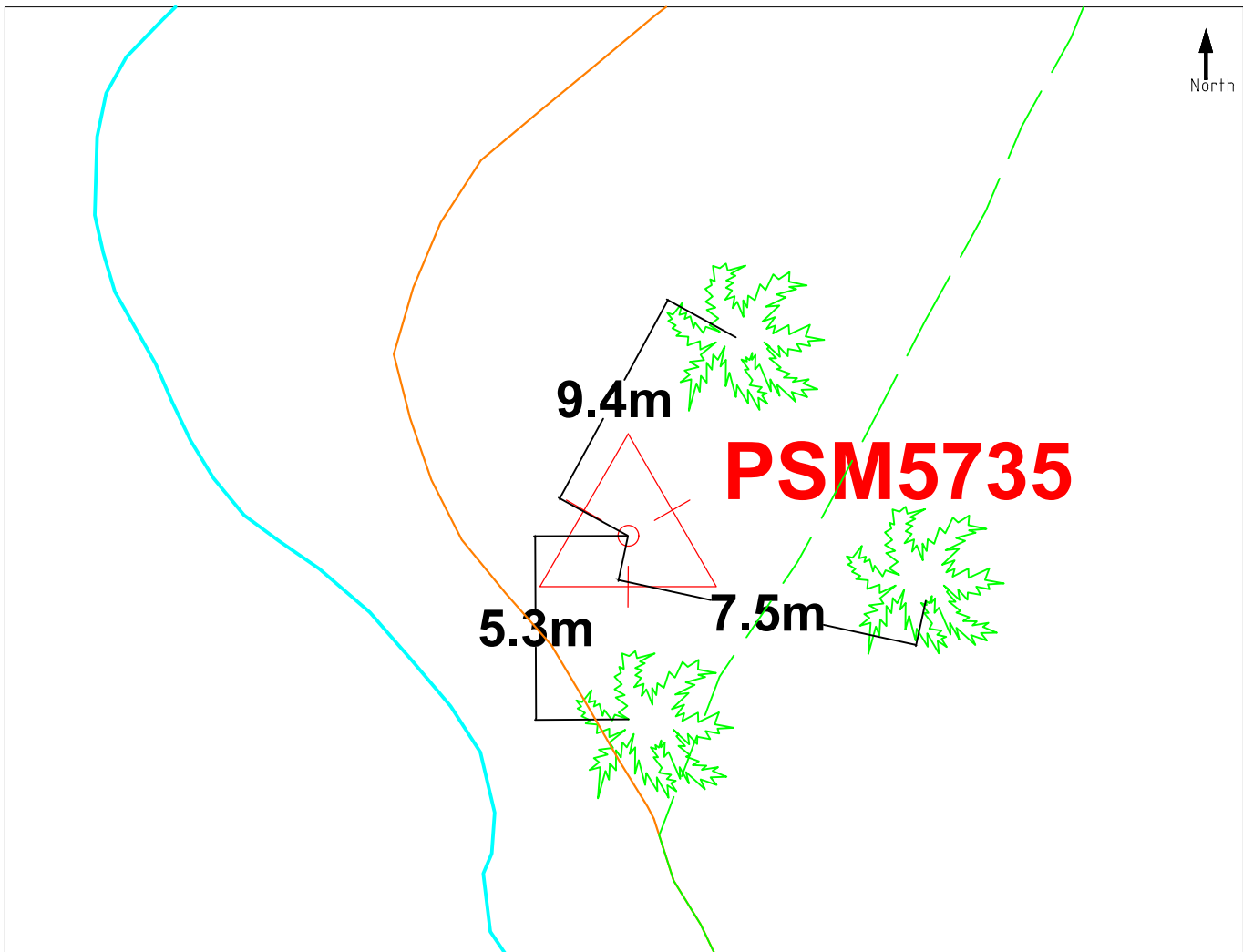


Locality



Height above Marker that horizon was mapped from 1.5 m

Magnetic Declination \_\_\_\_\_  
Declination applied to this figure?  
 Yes  No



Sketched by: Abulho

Scale: Not to Scale

Date: 18 SEP 2019

# MALDIVES LAND SURVEY AUTHORITY

MINISTRY OF HOUSING AND INFRASTRUCTURE  
 Office (PABX): +(960) 3004300, Fax: +(960) 3004254  
 Ameenee Magu, Maafannu, Male', 20392, Maldives.  
 Email: survey@housing.gov.mv  
 Web: www.surveyofmaldives.gov.mv,



CONTROLPOINT DETAILS	Station Number	PSM 5736
Coordinate Information		
Geodetic	Grid	
WGS 84		
Lat: 4°01'26.39899"N	E:	256932.161
Long: 72°48'38.80652"E	N:	445106.200
Ellp Height:	Orth Height:	+0.946
Island Name: AA.GAATHAFUSHI	Date:	20 SEPTEMBER 2019


### Monument description & method of survey:

- Established to the Type A monument standard but instead of 300mm pipe , a wooden box (0.3m x 0.3m and 1 m height) has been used.
- Stainless steel plate fixed to concrete by Four bolts
- Horizontal coordinates fixed by GNSS Static survey.
- Elevation reduced relative to Local MSL by double run
- PSM5736 50mm above ground Level

### General site condition & access:

- Easily accessible area with wide angle of sky visibility
- Located in vegetation line of the island

Owner: FESDHU HOLDING PRIVATE LIMITED.

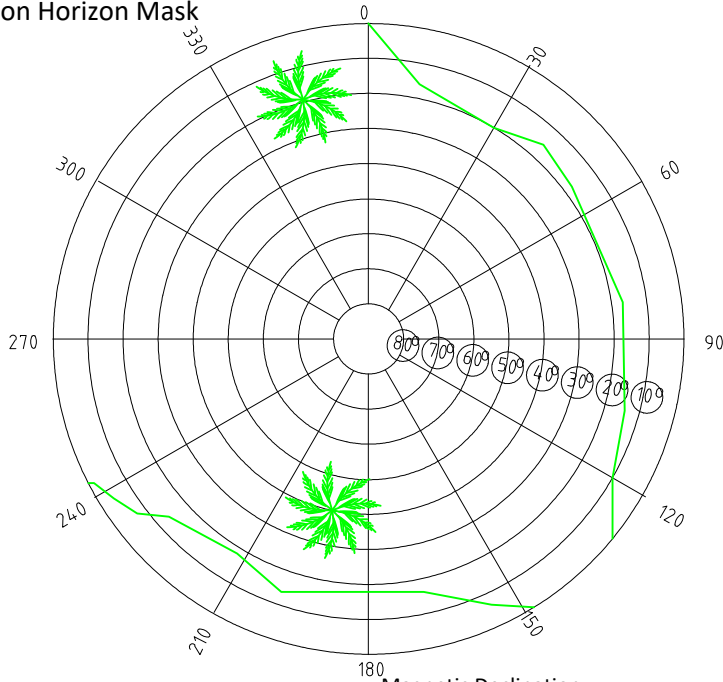


SITE INFORMATION

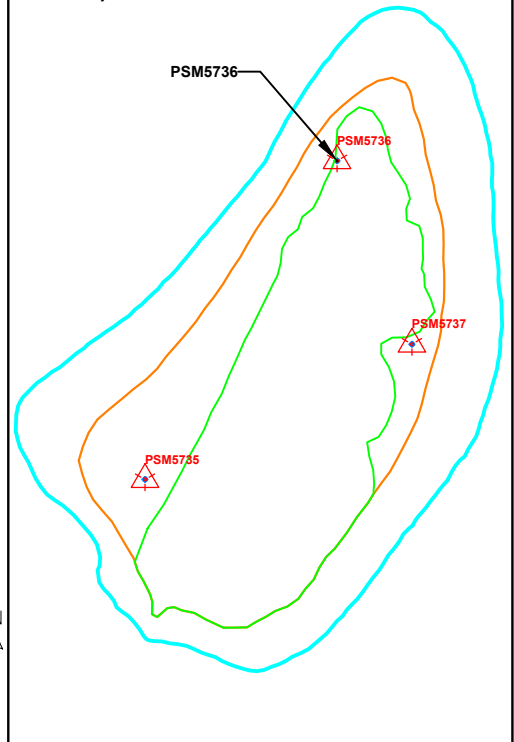
Station Number

P	S	M	5	7	3	6
---	---	---	---	---	---	---

Station Horizon Mask

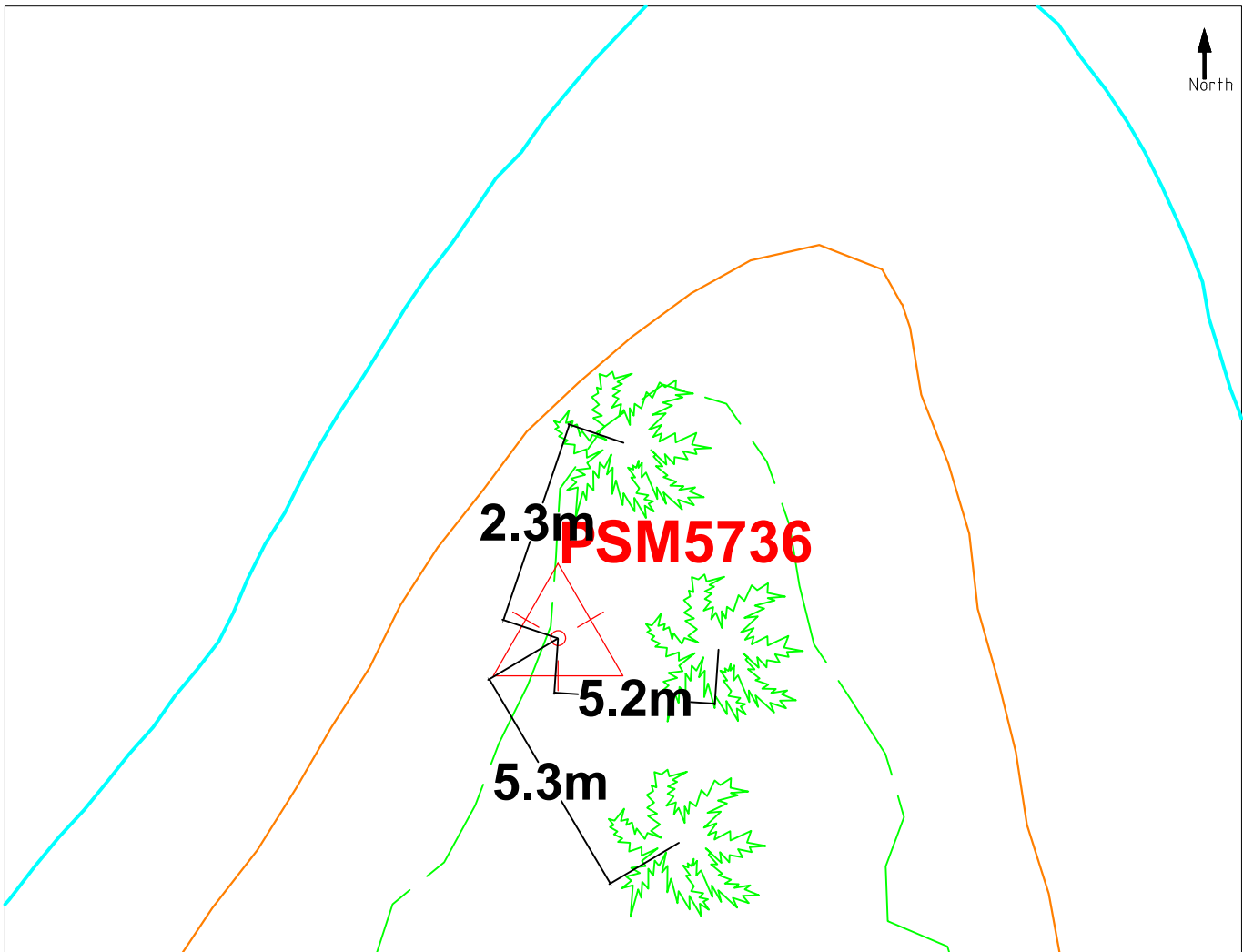


Locality



Height above Marker that horizon was mapped from 1.5 m

Magnetic Declination \_\_\_\_\_  
 Declination applied to this figure?  
 Yes  No



Sketched by: Abulho

Scale: Not to Scale

Date: 18 SEP 2019

# MALDIVES LAND SURVEY AUTHORITY

MINISTRY OF HOUSING AND INFRASTRUCTURE  
 Office (PABX): +(960) 3004300, Fax: +(960) 3004254  
 Ameenee Magu, Maafannu, Male', 20392, Maldives.  
 Email: survey@housing.gov.mv  
 Web: www.surveyofmaldives.gov.mv,



CONTROLPOINT DETAILS		Station Number	PSM 5737
Coordinate Information			
Geodetic		Grid	
WGS 84		UTM Zone 43	
Lat: 4°01'25.02012"N		E:	256949.486
Long: 72°48'39.37169"E		N:	445063.785
Ellp Height:		Orth Height:	+0.890
Island Name: AA.GAATHAFUSHI		Date: 20 SEPTEMBER 2019	


### Monument description & method of survey:

- Established to the Type A monument standard but instead of 300mm pipe , a wooden box (0.3m x 0.3m and 1 m height) has been used.
- Stainless steel plate fixed to concrete by Four bolts
- Horizontal coordinates fixed by GNSS Static survey.
- Elevation reduced relative to Local MSL by double run
- PSM 5737 is 50mm above ground Level

### General site condition & access:

- Easily accessible area with wide angle of sky visibility
- Located in vegetation line of the island

Owner: FESDHU HOLDING PRIVATE LIMITED.

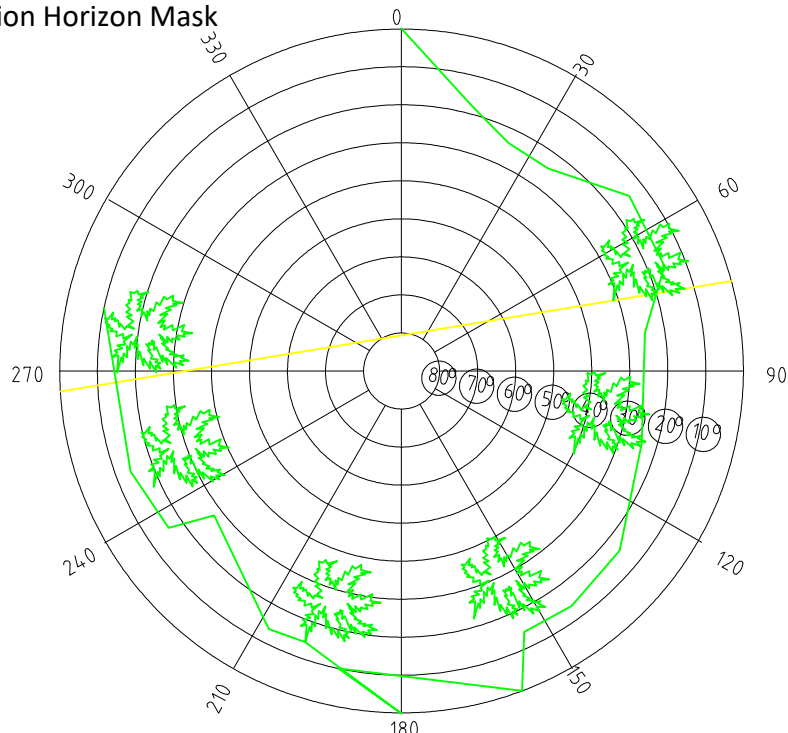


SITE INFORMATION

Station Number

P	S	M	5	7	3	7
---	---	---	---	---	---	---

Station Horizon Mask

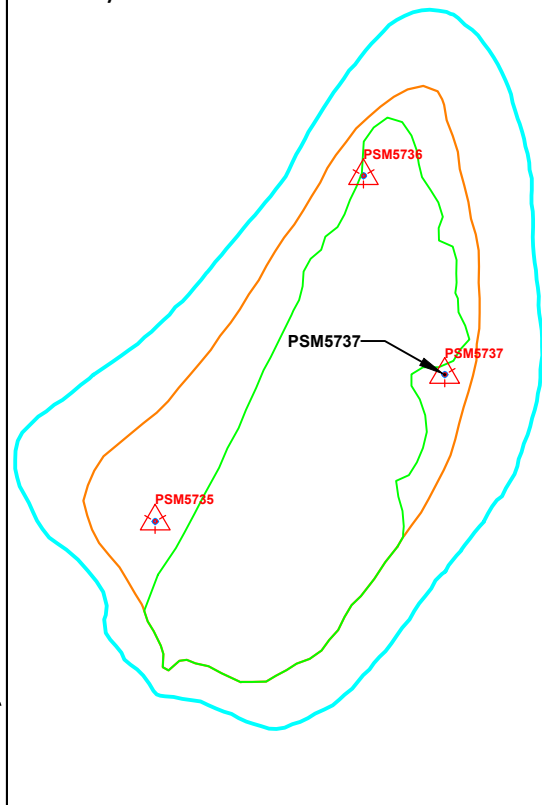


Height above Marker that horizon was mapped from 1.5 m

Magnetic Declination \_\_\_\_\_  
 Declination applied to this figure?  
 Yes  No



Locality



Sketched by: Abulho

Scale: Not to Scale

Date: 18 SEP 2019